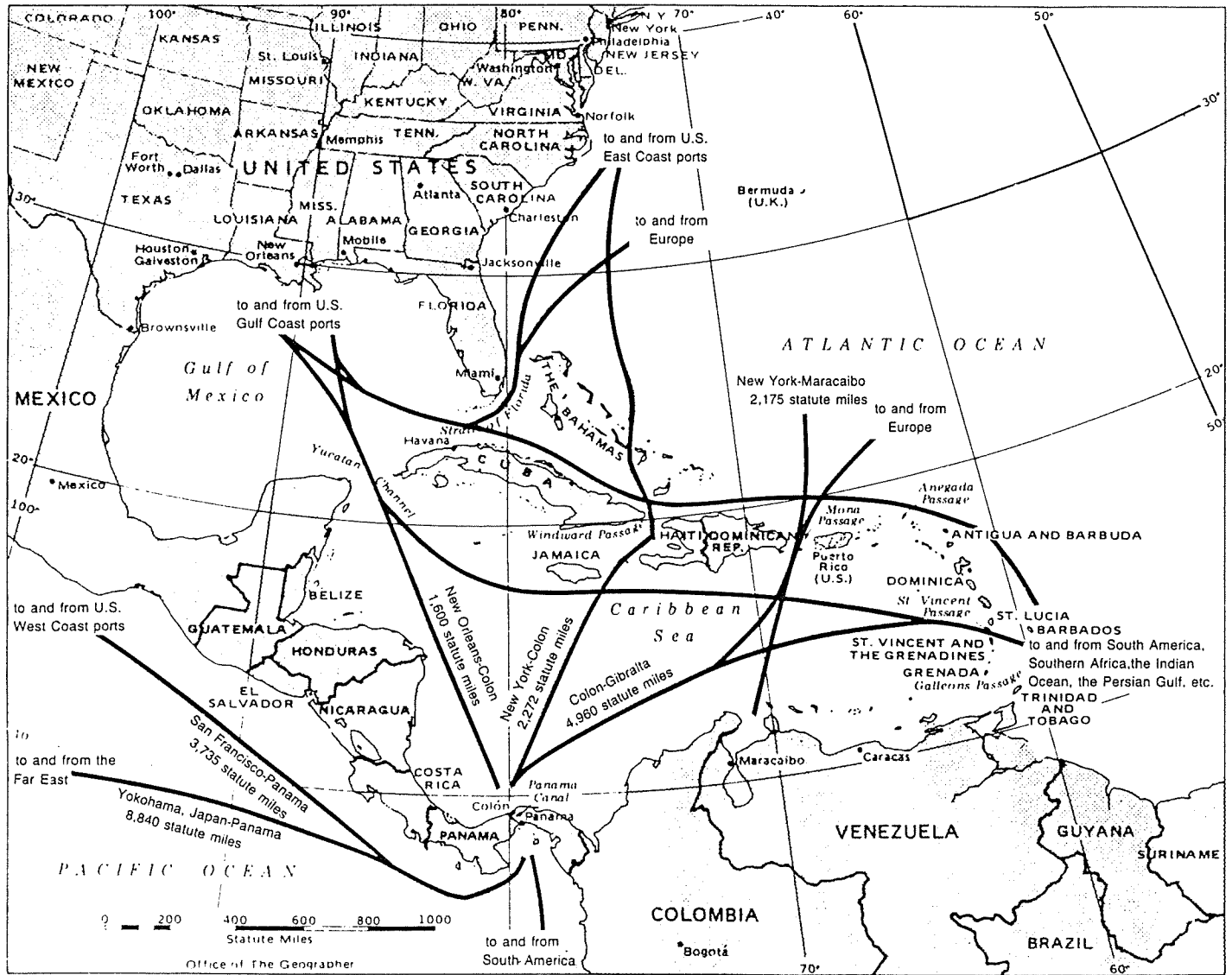


The United States' "Third Border"
THE CARIBBEAN BASIN
Showing Independent Countries
and Major Shipping Lanes

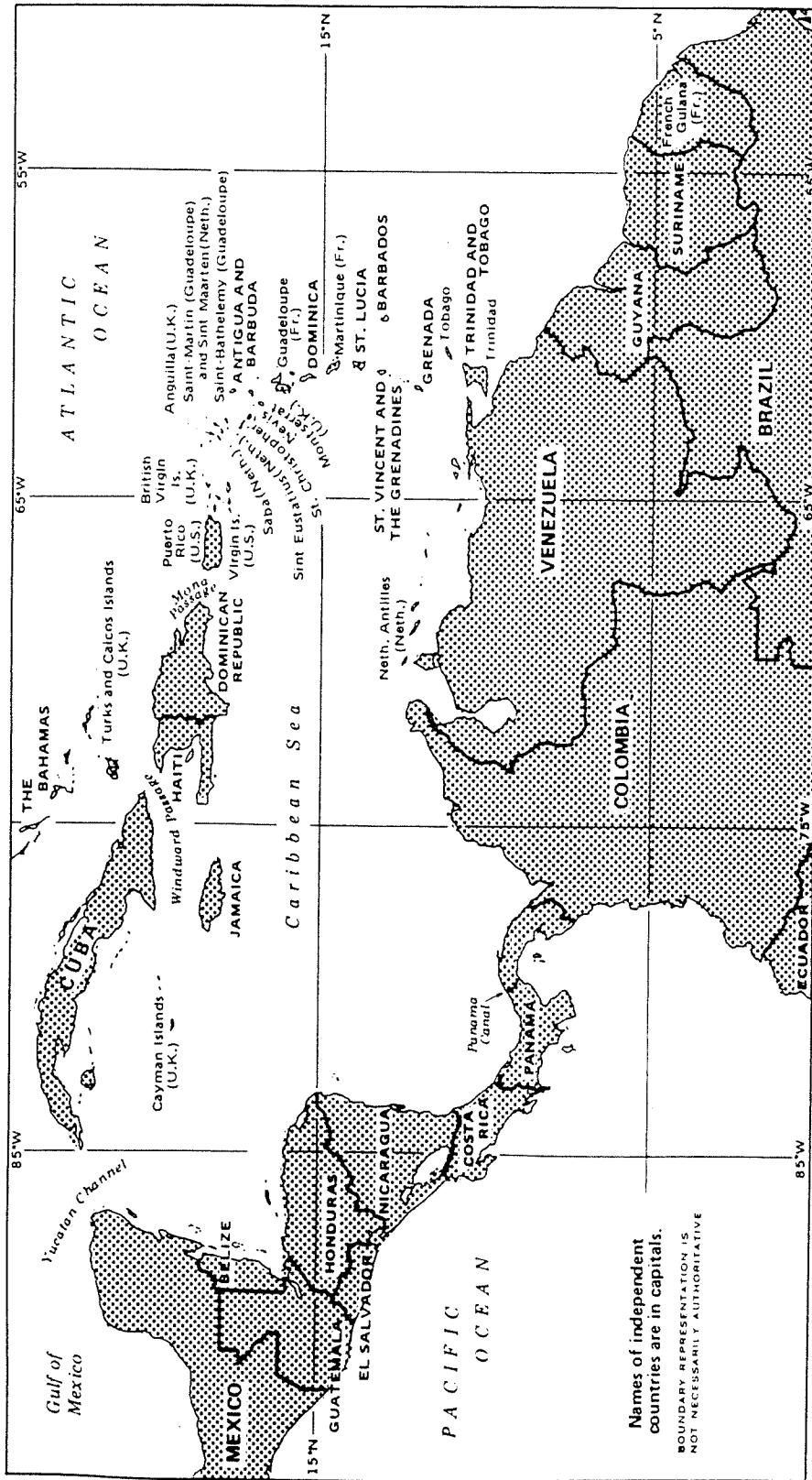


Source: U.S. Department of State.

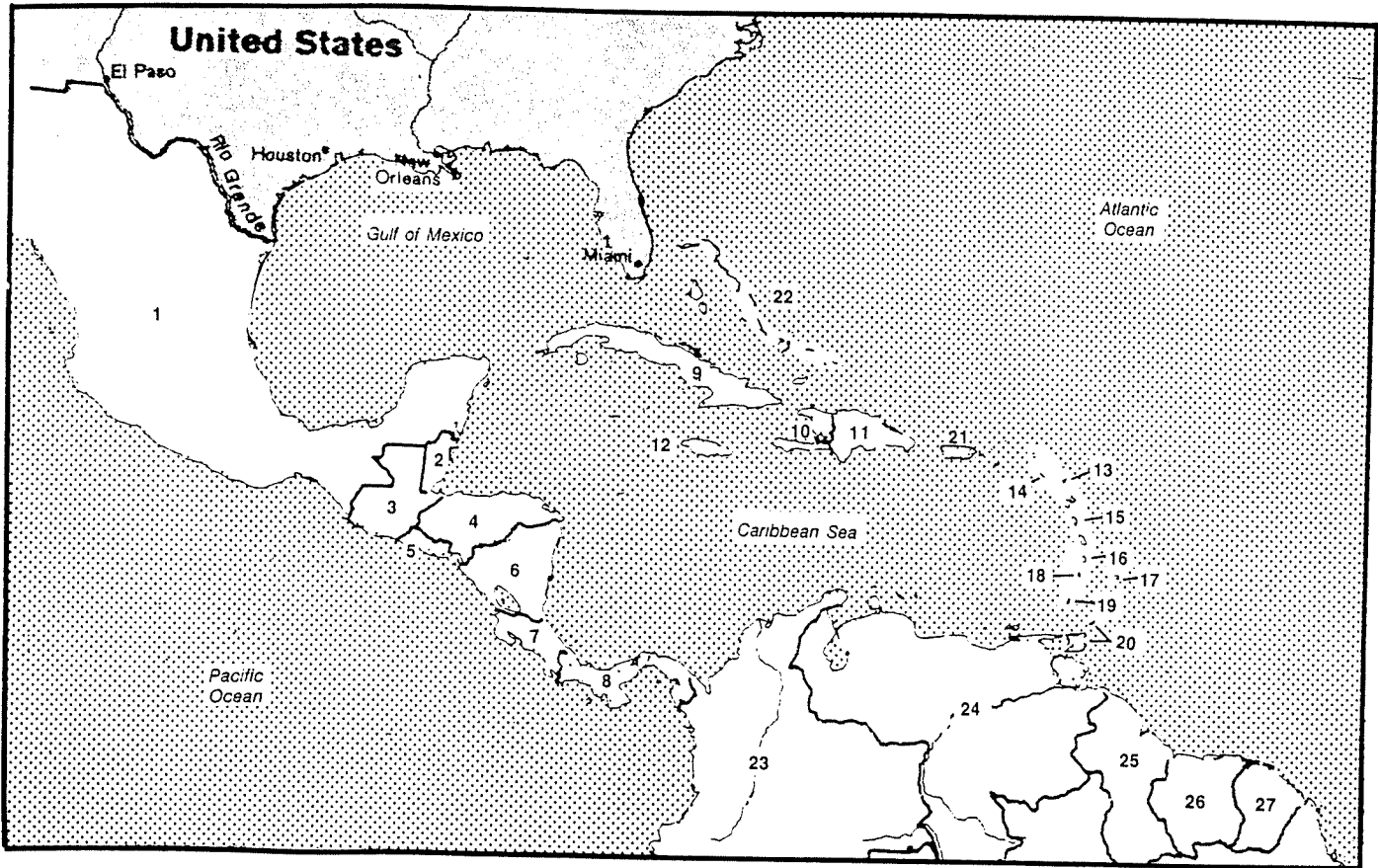
LATIN AMERICA TODAY
64 Washburn Ave., Wellesley, MA 02181

LEVEL: HIGH SCHOOL
SOURCE: Latin America Today: An Atlas
of Reproducible Pages, World Eagle, Inc.
Publishers of Social Studies Materials, 1986

THE CARIBBEAN BASIN



NAME THEM!
Central America and The Caribbean



- 1 Mexico
- 2 Belize
- 3 Guatemala
- 4 Honduras
- 5 El Salvador
- 6 Nicaragua
- 7 Costa Rica
- 8 Panama
- 9 Cuba
- 10 Haiti

- 11 Dominican Republic
- 12 Jamaica
- 13 Antigua and Barbuda
- 14 St. Christopher & Nevis
- 15 Dominica
- 16 St. Lucia
- 17 Barbados
- 18 St. Vincent & the Grenadines
- 19 Grenada
- 20 Trinidad & Tobago

Also:

- 21 Puerto Rico
- 22 The Bahamas
- 23 Colombia
- 24 Venezuela
- 25 Guyana
- 26 Suriname
- 27 French Guiana

LEVEL: HIGH SCHOOL
SOURCE: Latin America Today: An Atlas
of Reproducible Pages, World Eagle, Inc.
Publishers of Social Studies Materials, 1986