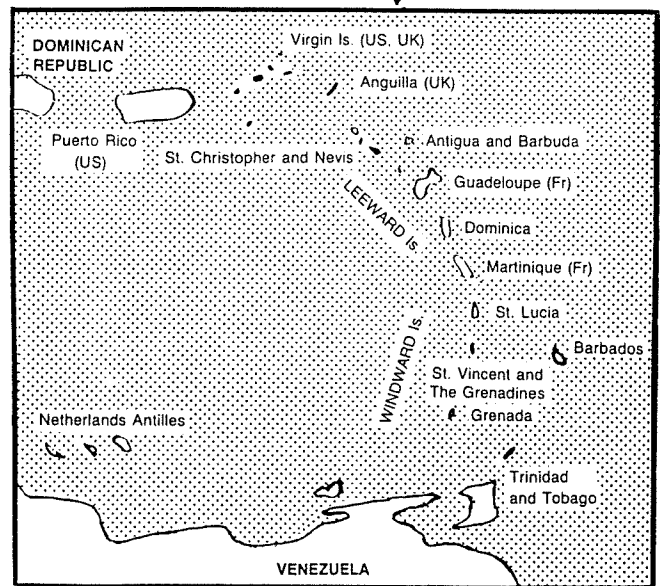
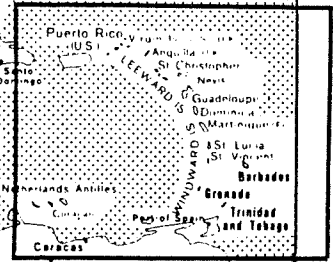
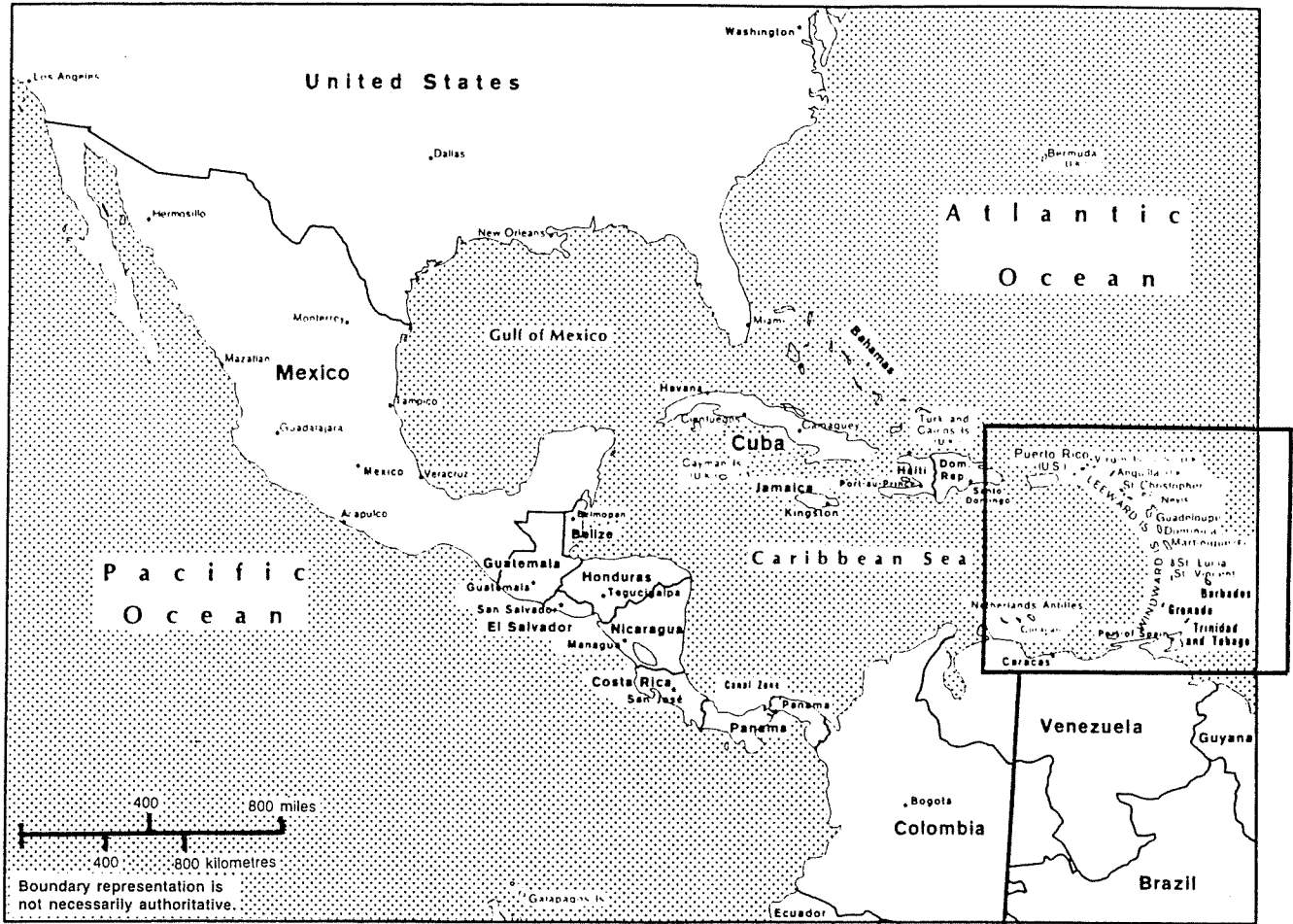


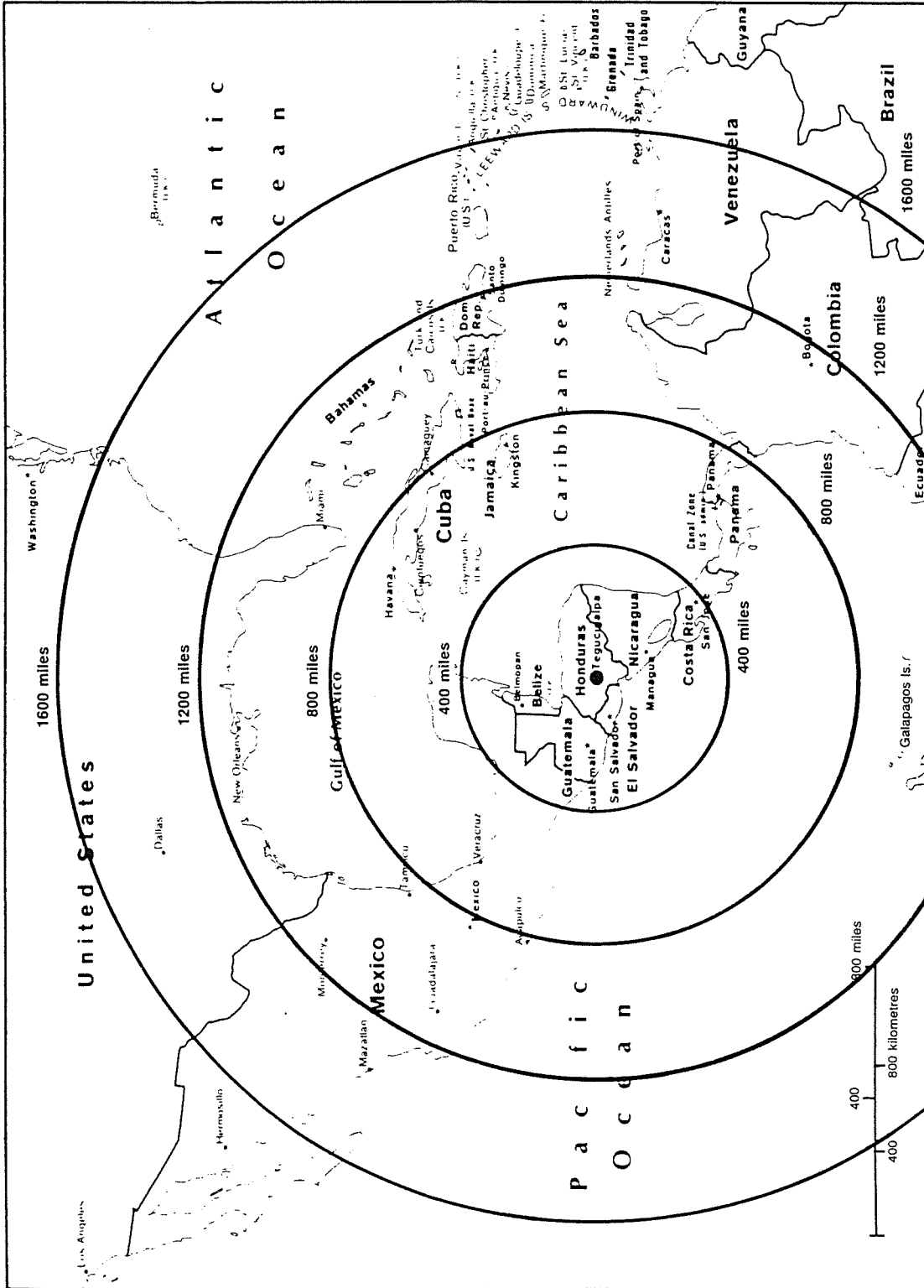
MIDDLE AMERICA I



LEVEL: HIGH SCHOOL
SOURCE: Latin America Today: An Atlas of Reproducible Pages, World Eagle, Inc. Publishers of Social Studies Materials, 1986

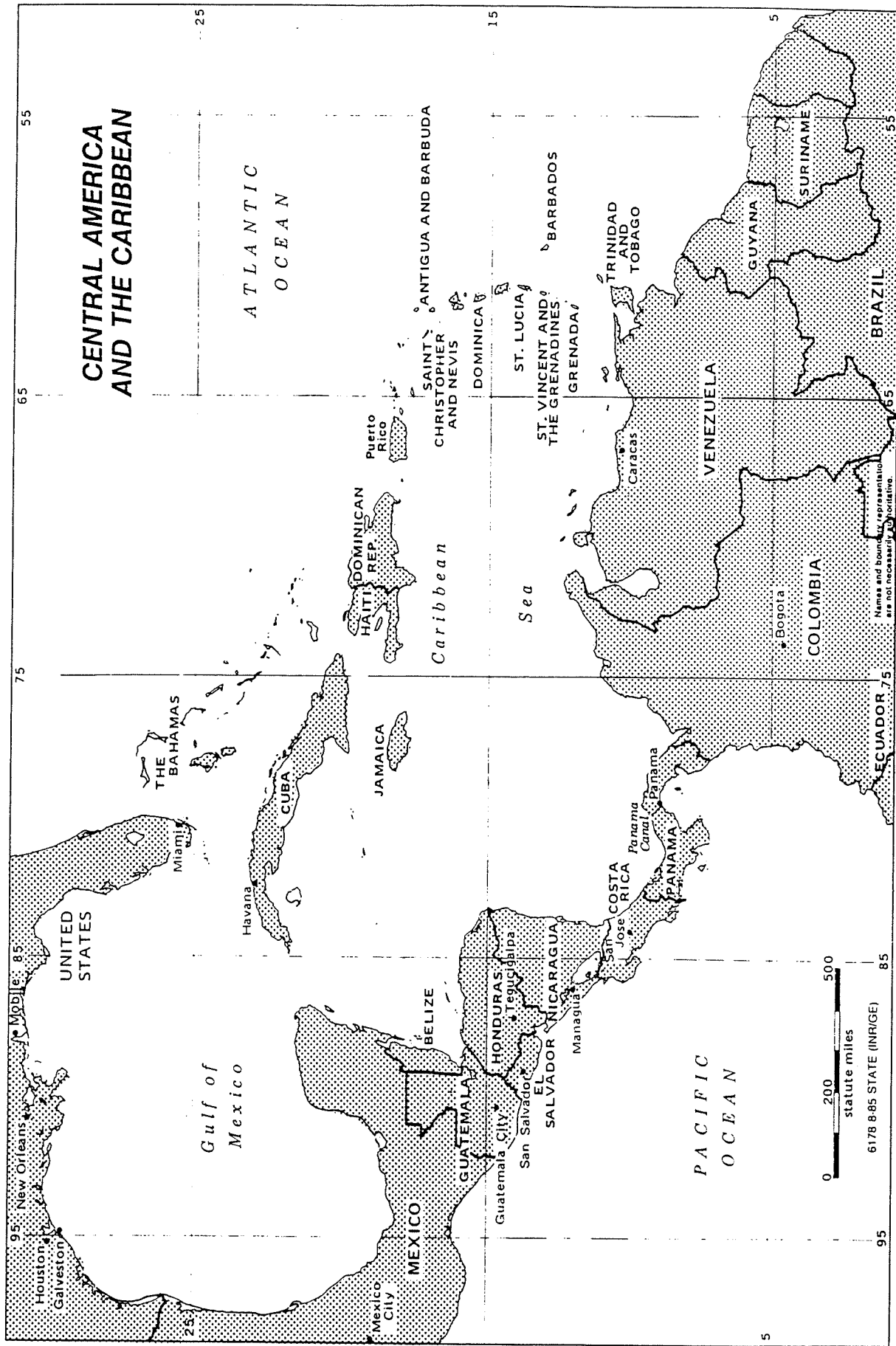
Source: United States Central Intelligence Agency.

MIDDLE AMERICA II



Boundary representation is not necessarily authoritative.

Source of Base Map: United States Central Intelligence Agency.



Source: U.S. Department of State.